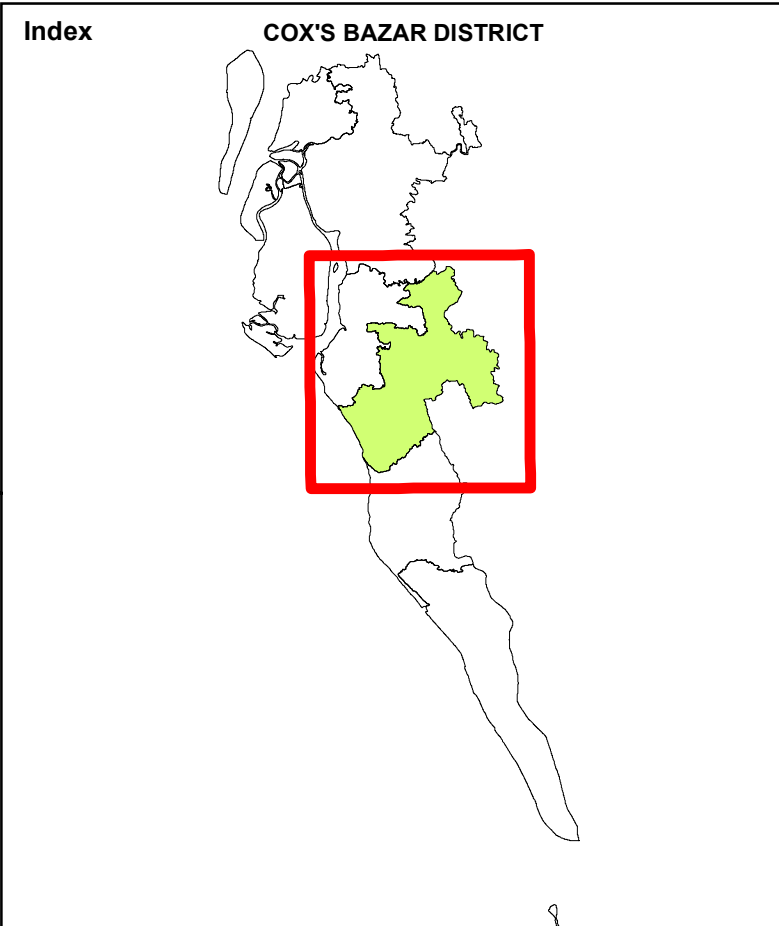
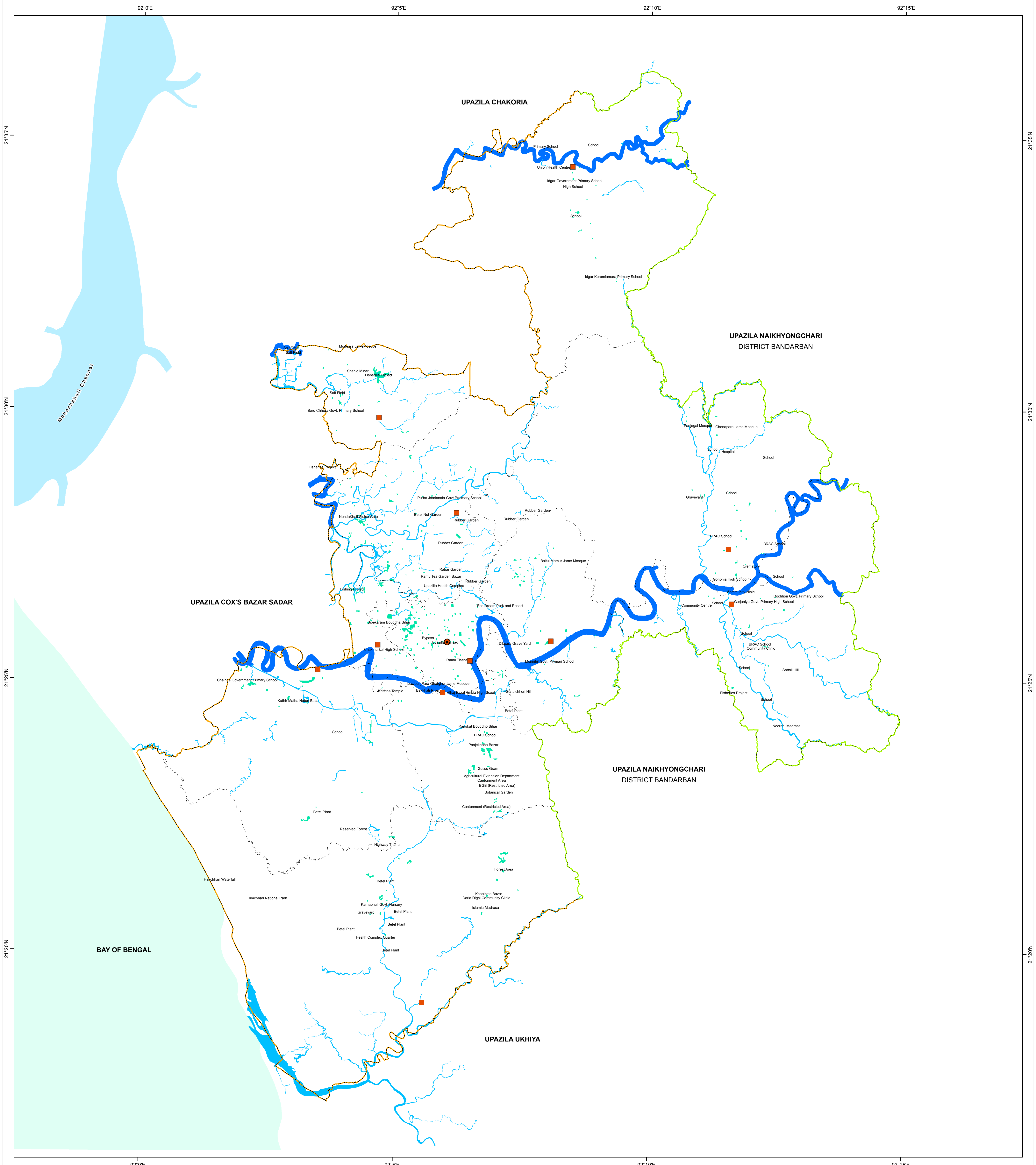

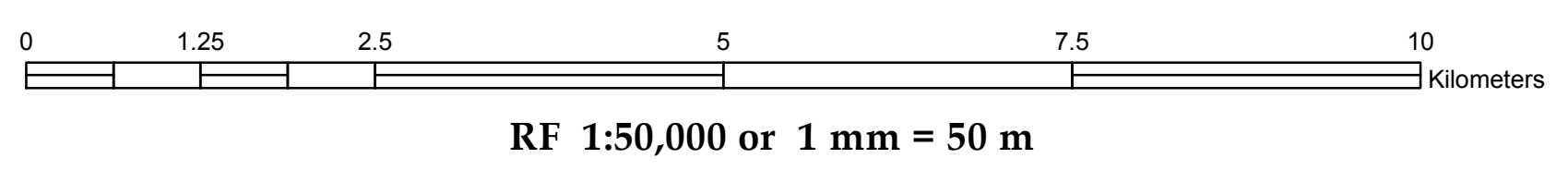


R.F. 1:50,000

WATER SUPPLY PROTECTION ZONE MAP OF RAMU



PREPARATION OF DEVELOPMENT PLAN FOR FOURTEEN UPAZILAS Package- 5, Ramu and Rangunia Upazila



LEGEND

- Administrative Boundary**
- District Boundary
 - Upazila Boundary
 - Union Boundary

- Administrative Headquarter**
- Upazila Parishad
 - Union Parishad

- Waterbody Protection**
- River (Buffer 50 m)
 - Khal/Chhara (Buffer 3 m)
 - Pond/Lake (Area > 0.25 decimal)
 - Moheshkhali Channel
 - Bay of Bengal

Government of the People's Republic of Bangladesh
Ministry of Housing & Public Works
URBAN DEVELOPMENT DIRECTORATE
82, Segunbagicha, Dhaka-1000

Data Source
3D (Stereo) Satellite Imagery (GeoEye-1), November 2014 & RTK-GPS, Total Station based Physical Features, Land Use and Topographic Survey conducted in 2016 by Joint Venture of HCL and DM-Watch.
Reference BM SOB Pillar No. GPS 268 and GPS 6006
Coordinate System: Bangladesh Universal Transverse Mercator (BUTM2010)
Projection Parameters: Spheroid: WGS 1984 Datum: WGS 1984 Angular Unit: Degree Projection: Transverse Mercator False Easting: 500000.0 False Northing: 0.0 Central Meridian: 90.0 Scale Factor: 0.9996 Latitude of Origin: 0.0 Linear Unit: Meter

Joint Venture of
House of Consultants Limited
Disaster Management Watch