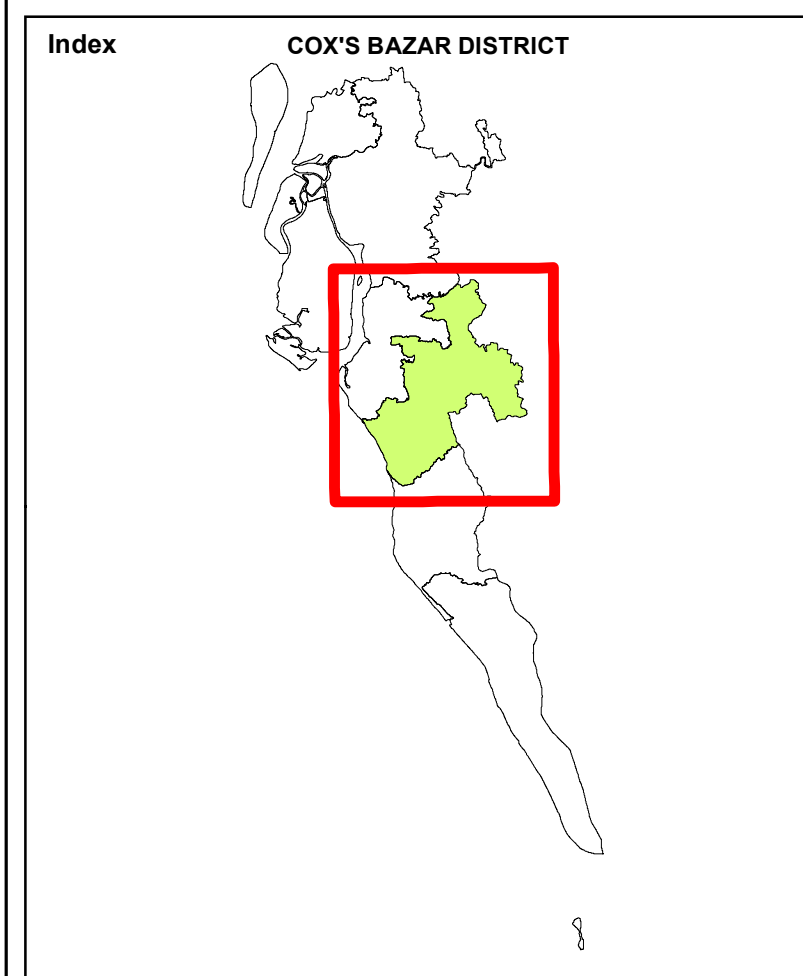
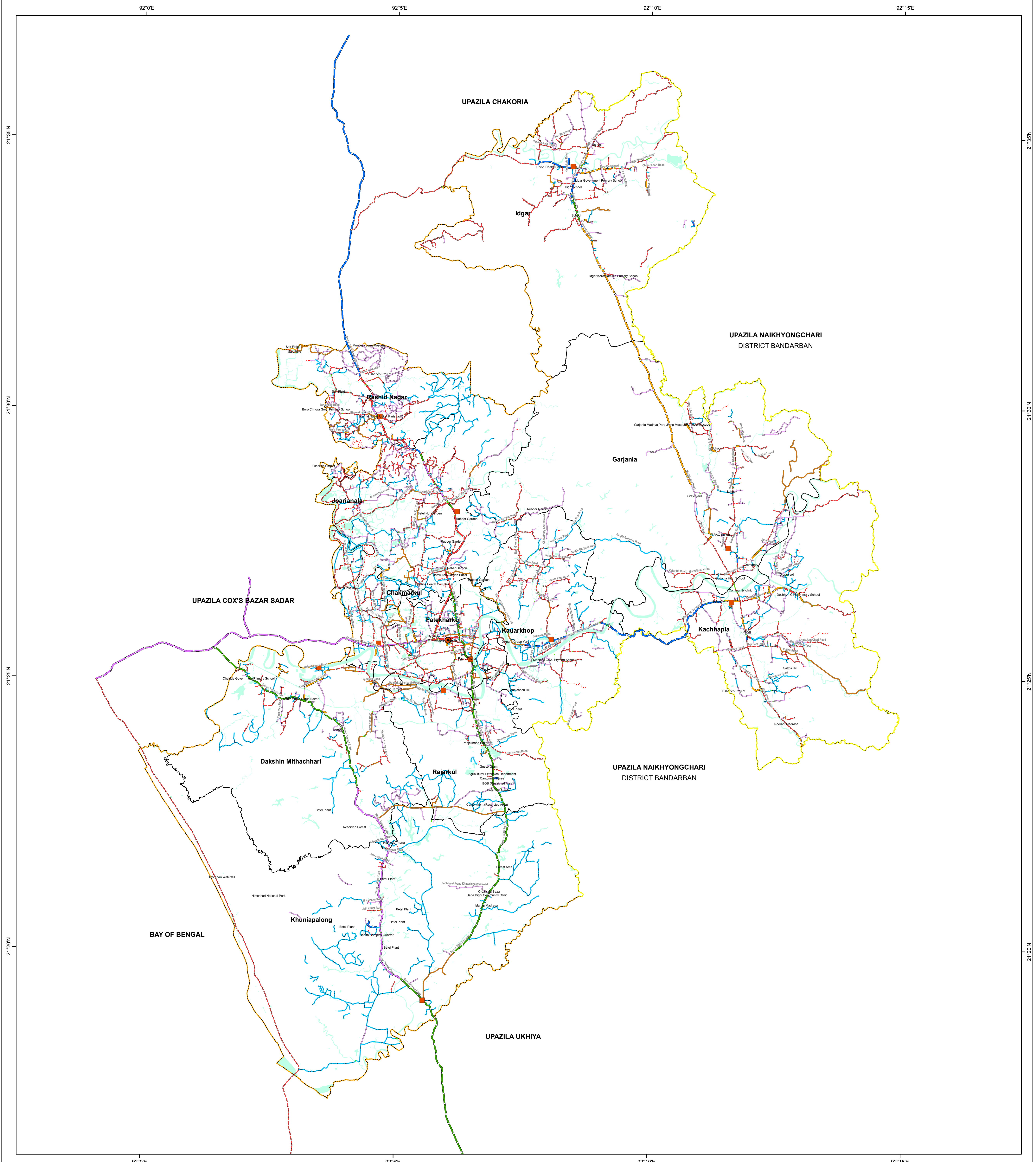

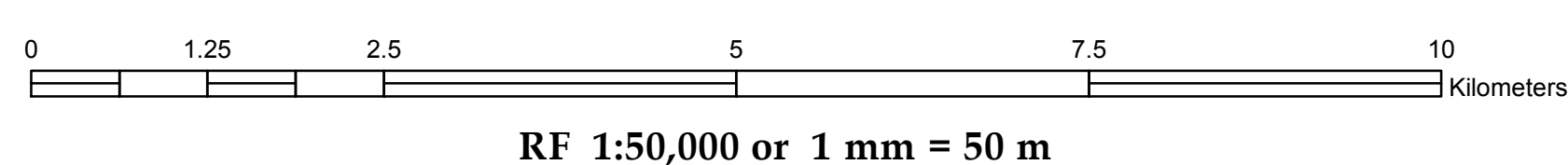


ROAD NETWORK (WIDTH) IN RAMU UPAZILA



PREPARATION OF DEVELOPMENT PLAN FOR FOURTEEN UPAZILAS Package- 5, Ramu and Rangunia Upazila



LEGEND

Administrative Boundary
 — District Boundary
 — Upazila Boundary
 — Union Boundary

Administrative Headquarter
 ● Upazila Parishad
 ■ Union Parishad

Waterbody
 ■ River / Khal

Road Network (Width in ft)

— 2.00 - 4.00	— 8.01 - 11.00	— 23.01 - 28.00
— 4.01 - 6.00	— 11.01 - 13.00	— 28.01 - 32.00
— 6.01 - 8.00	— 13.01 - 18.00	— 32.01 - 42.00
	— 18.01 - 23.00	

Government of the People's Republic of Bangladesh
 Ministry of Housing & Public Works
URBAN DEVELOPMENT DIRECTORATE
 82, Segunbagicha, Dhaka-1000

Data Source
 3D (Stereo) Satellite Imagery (GeoEye-1), November 2014 & RTK-GPS, Total Station based Physical Features, Land Use and Topographic Survey conducted in 2016 by Joint Venture of HCL and DM-Watch.
Reference BM SOB Pillar No. GPS 268 and GPS 6006
Coordinate System: Bangladesh Universal Transverse Mercator (BUTMD10)
Projection Parameters: Spheroid: WGS 1984 Datum: WGS 1984 Angular Unit: Degree
 Projection: Transverse Mercator
 False Easting: 500000.0
 False Northing: 0.0
 Central Meridian: 90.0
 Scale Factor: 0.9996
 Latitude of Origin: 0.0
 Linear Unit: Meter

Joint Venture of
 House of Consultants Limited
 Disaster Management Watch