


ROAD NETWORK (TYPE) IN RAMU UPAZILA



92°0'E 92°5'E 92°10'E 92°15'E

21°35'N

21°35'N

21°30'N

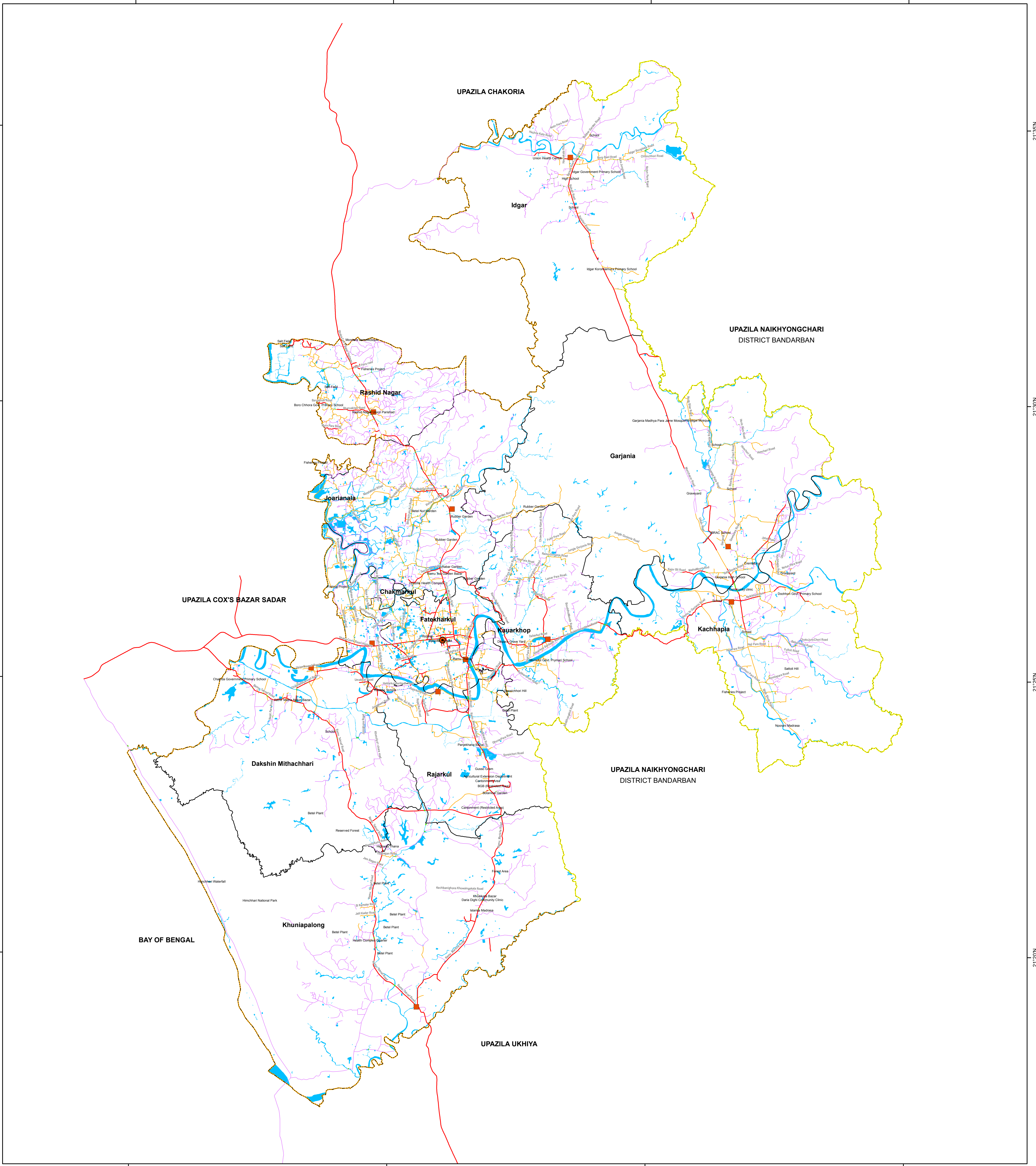
21°30'N

21°25'N

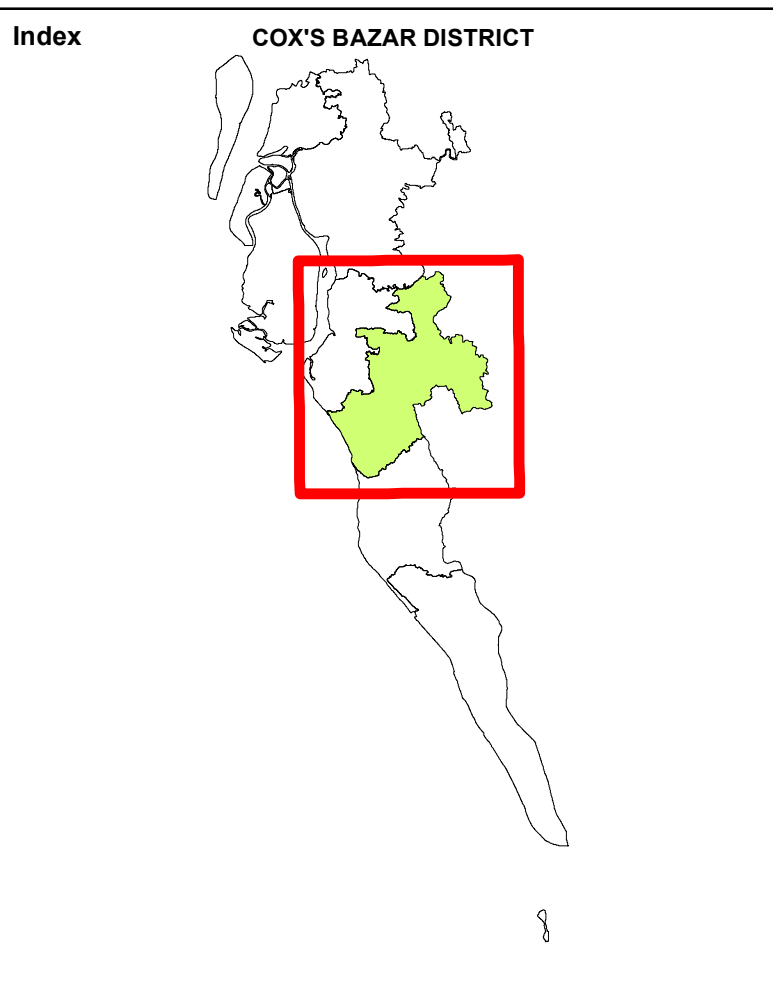
21°25'N

21°20'N

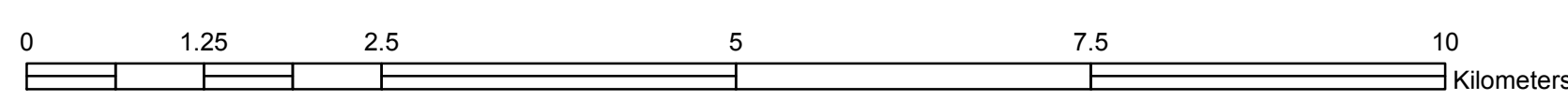
21°20'N



92°0'E 92°5'E 92°10'E 92°15'E



PREPARATION OF DEVELOPMENT PLAN FOR FOURTEEN UPAZILAS Package- 5, Ramu and Rangunia Upazila



RF 1:50,000 or 1 mm = 50 m

LEGEND

Administrative Boundary

- District Boundary
- Upazila Boundary
- Union Boundary

Administrative Headquarter

- Upazila Parishad Office
- Union Parishad Office

Road Network

- Pucca Road
- HBB Road
- Katcha Road

Waterbody

- River / Khal
- Bridge / Culvert

Government of the People's Republic of Bangladesh
Ministry of Housing & Public Works

URBAN DEVELOPMENT DIRECTORATE
82, Segunbagicha, Dhaka-1000

Data Source
3D (Stereo) Satellite Imagery (GeoEye-1), November 2014 & RTK-GPS, Total Station based Physical Features, Land Use and Topographic Survey conducted in 2016 by Joint Venture of HCL and DM-Watch.

Reference BM SOB Pillar No. GPS 268 and GPS 6006

Coordinate System: Bangladesh Universal Transverse Mercator (BUTMD10)

Projection Parameters:	Spheroid: WGS 1984	Projection: Transverse Mercator
	Datum: WGS 1984	False Easting: 500000.0
	Angular Unit: Degree	False Northing: 0.0
		Central Meridian: 90.0
		Scale Factor: 0.9996
		Latitude of Origin: 0.0
		Linear Unit: Meter

Joint Venture of

House of Consultants Limited

Disaster Management Watch