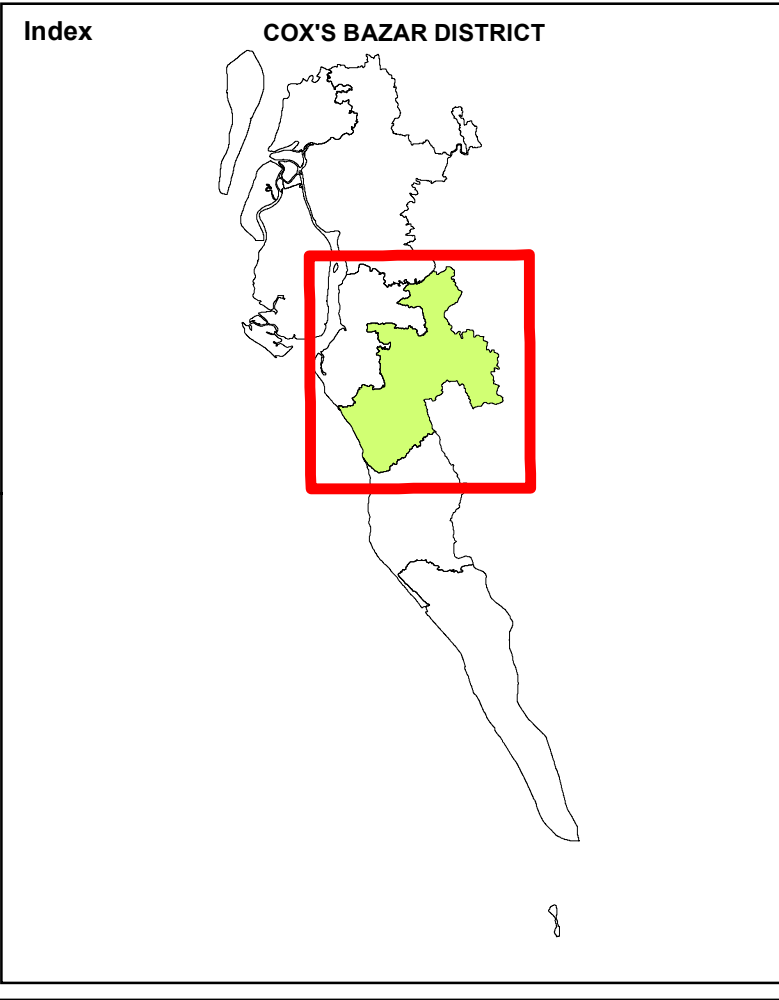
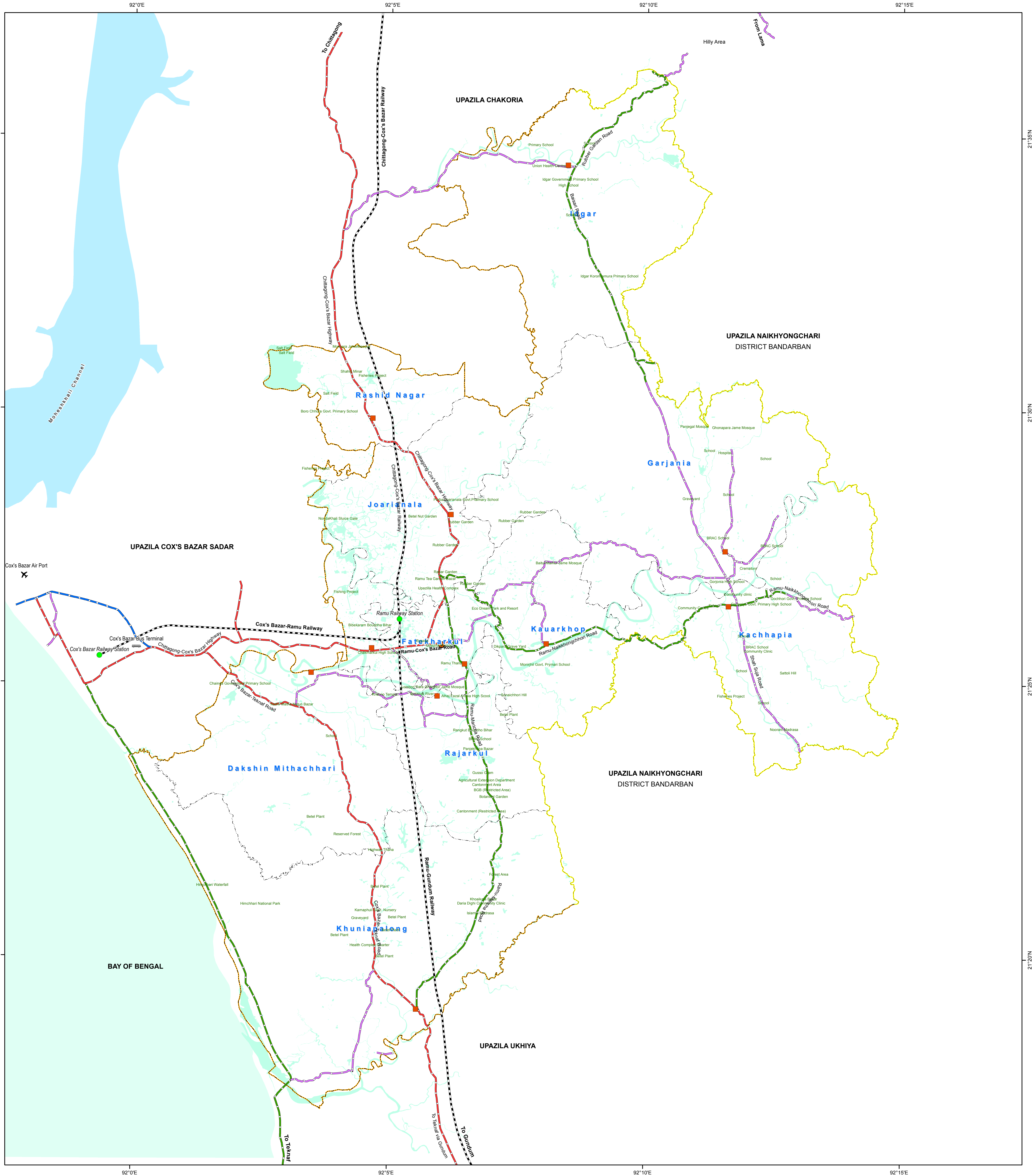

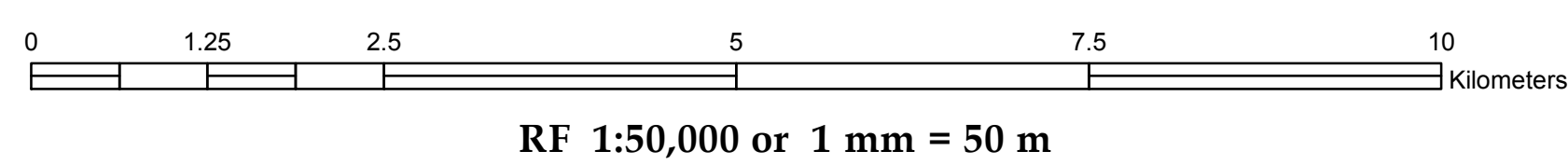


R.F. 1:50,000

CONNECTIVITY MAP OF RAMU



PREPARATION OF DEVELOPMENT PLAN FOR FOURTEEN UPAZILAS Package- 5, Ramu and Rangunia Upazila



LEGEND

- Administrative Boundary**
- District Boundary
 - Upazila Boundary
 - Union Boundary

- Administrative Headquarter**
- Upazila Parishad
 - Union Parishad

- Road Network**
- National Highway
 - Regional Highway
 - Zilla Road
 - Other Agency Road
 - Chittagong-Cox Bazar Railway Link

- Air Port
- Bus Terminal
- Railway Station
- Waterbody

Government of the People's Republic of Bangladesh
Ministry of Housing & Public Works
URBAN DEVELOPMENT DIRECTORATE
82, Segunbagicha, Dhaka-1000

Data Source
3D (Stereo) Satellite Imagery (GeoEye-1), November 2014 & RTK-GPS, Total Station based Physical Features, Land Use and Topographic Survey conducted in 2016 by Joint Venture of HCL and DM-Watch.
Reference BM SOB Pillar No. GPS 268 and GPS 6006
Coordinate System: Bangladesh Universal Transverse Mercator (BUTMD10)
Projection Parameters: Spheroid: WGS 1984, Datum: WGS 1984, Angular Unit: Degree, Projection: Transverse Mercator, False Easting: 500000.0, False Northing: 0.0, Central Meridian: 90.0, Scale Factor: 0.9996, Latitude of Origin: 0.0, Linear Unit: Meter

Joint Venture of
House of Consultants Limited
Disaster Management Watch