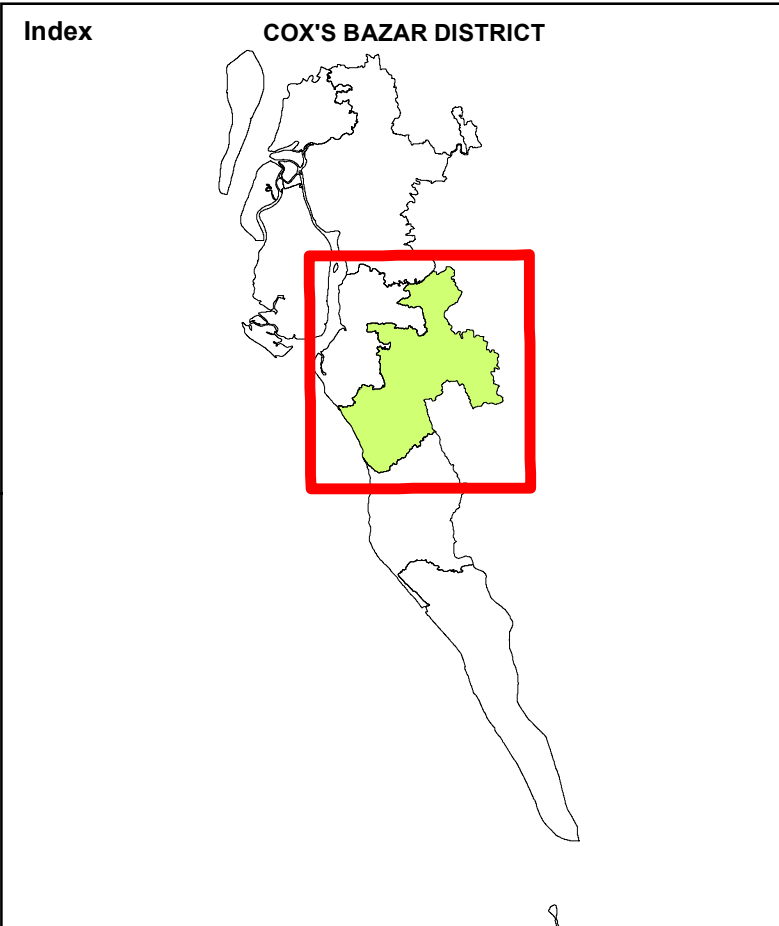
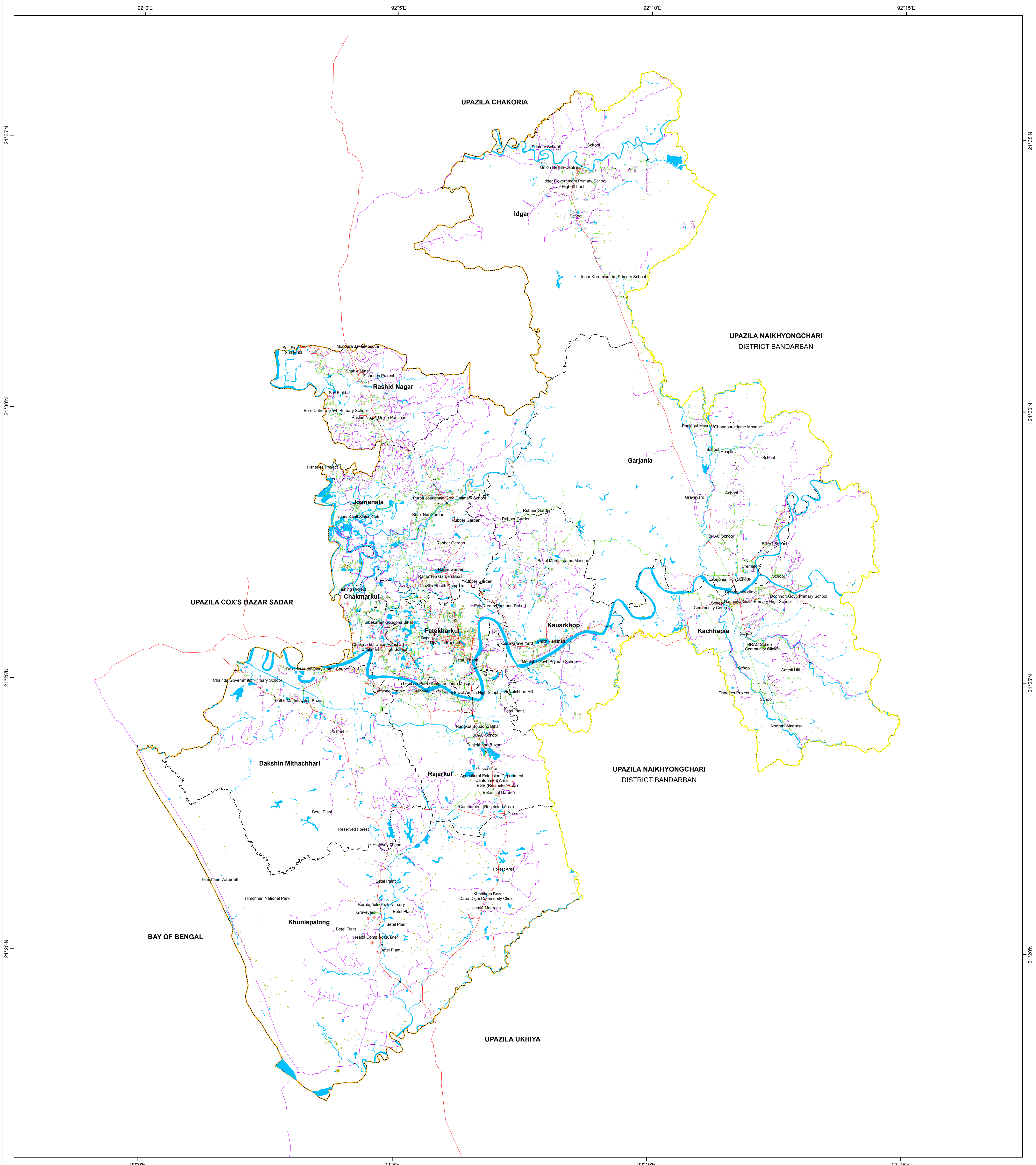

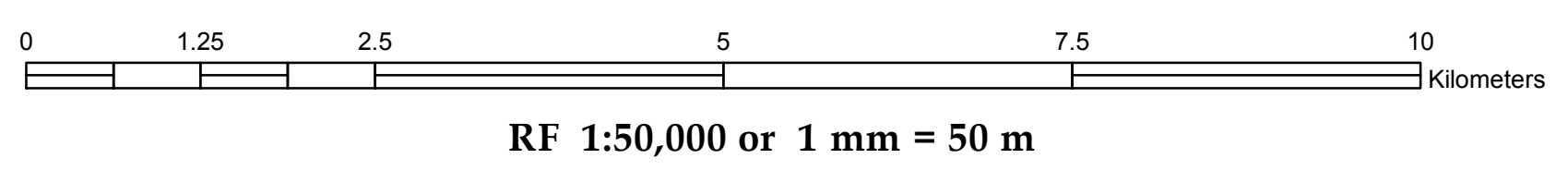


PHYSICAL FEATURES IN RAMU UPAZILA



PREPARATION OF DEVELOPMENT PLAN FOR FOURTEEN UPAZILAS Package- 5, Ramu and Rangunia Upazila



LEGEND

- | | | | |
|--------------------------------|----------------------|---------------------|------------------|
| Administrative Boundary | Structures | Road Network | Waterbody |
| — District Boundary | ■ Pucca | — Pucca Road | ■ River / Khal |
| — Upazila Boundary | ■ Semi Pucca | — HBB Road | |
| - - - Union Boundary | ■ Katcha | — Katcha Road | |
| | ■ Under Construction | | |

Government of the People's Republic of Bangladesh
Ministry of Housing & Public Works
URBAN DEVELOPMENT DIRECTORATE
82, Segunbagicha, Dhaka-1000

Data Source
3D (Stereo) Satellite Imagery (GeoEye-1), November 2014 & RTK-GPS, Total Station based Physical Features, Land Use and Topographic Survey conducted in 2016 by Joint Venture of HCL and DM-Watch.
Reference BM SOB Pillar No. GPS 268 and GPS 6006
Coordinate System: Bangladesh Universal Transverse Mercator (BUTMD10)
Projection Parameters: Spheroid: WGS 1984 Datum: WGS 1984 Angular Unit: Degree
Projection: Transverse Mercator
False Easting: 500000.0
False Northing: 0.0
Central Meridian: 90.0
Scale Factor: 0.9996
Latitude of Origin: 0.0
Linear Unit: Meter

Joint Venture of
HCL House of Consultants Limited
DM-Watch Disaster Management Watch