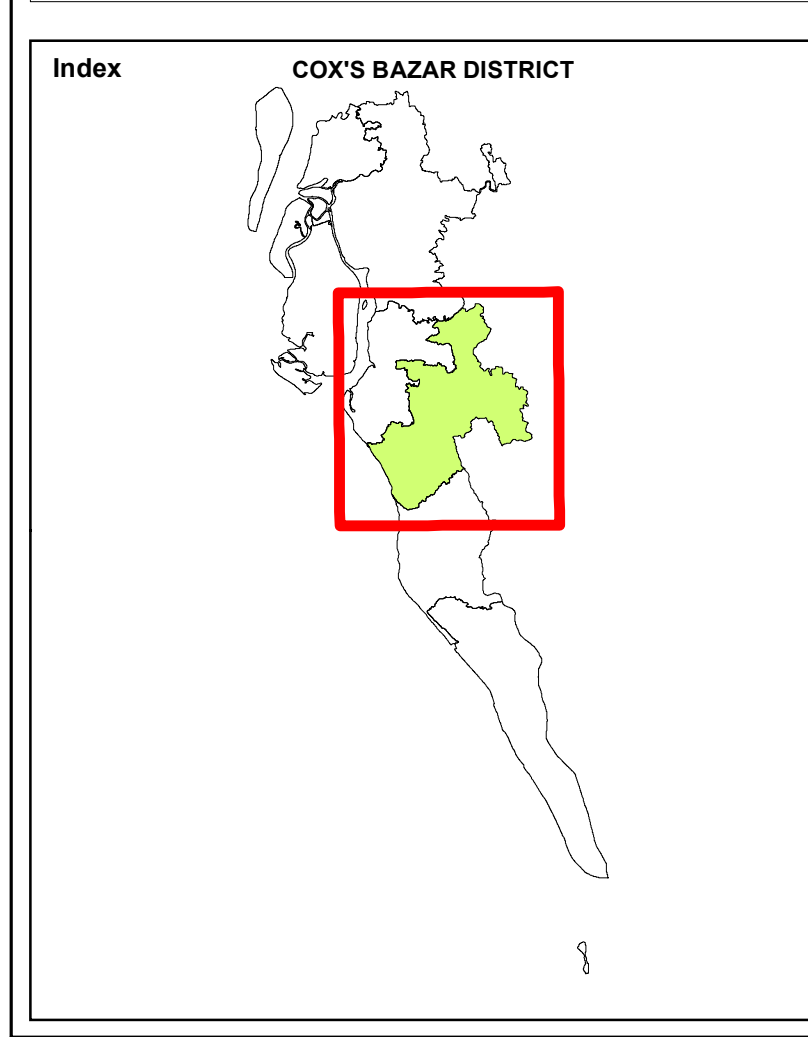
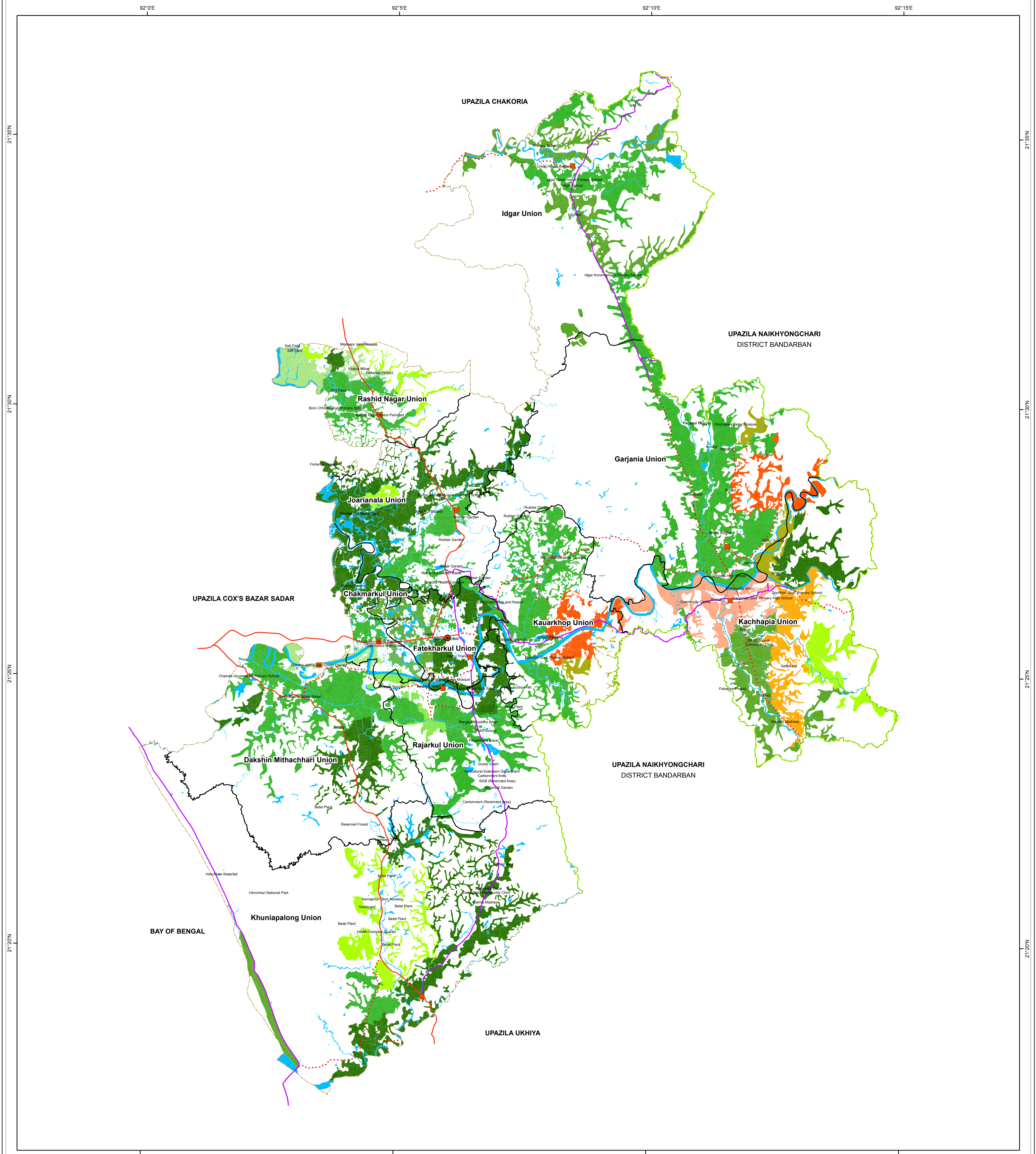

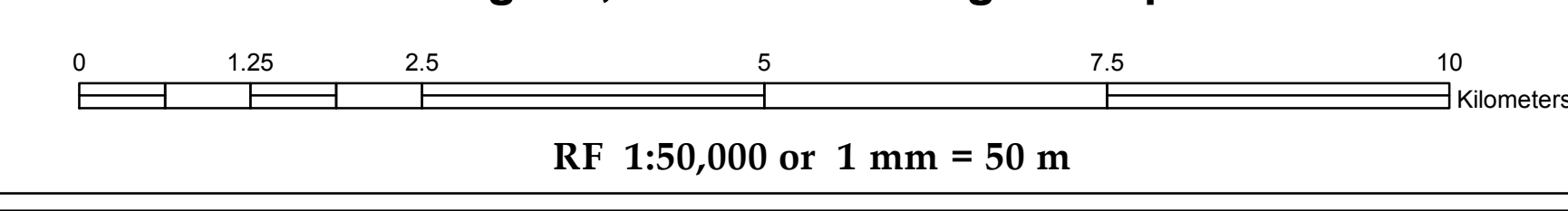


CROPPING PATTERN IN RAMU UPAZILA



PREPARATION OF DEVELOPMENT PLAN FOR FOURTEEN UPAZILAS Package- 5, Ramu and Rangunia Upazila



LEGEND		
Administrative Boundary	Major Roads	Cropping Pattern
District Boundary	National Highway	Vegetables - Fallow - Aman
Upazila Boundary	Zilla Road	Aman - Vegetables - Fallow
Union Boundary	Other Agency Road	Boro - Aman
Administrative Headquarter	Waterbody	Boro - Aman - Vegetables
Upazila Parishad Office		Aman - Vegetables
Union Parishad Office		Paddy
		Paddy - Vegetables - Tobacco
		Tobacco - Vegetables
		Vegetables

Government of the People's Republic of Bangladesh
Ministry of Housing & Public Works
URBAN DEVELOPMENT DIRECTORATE
 82, Segunbagicha, Dhaka-1000

Data Source
 3D (Stereo) Satellite Imagery (GeoEye-1), November 2014 & RTK-GPS, Total Station based Physical Features, Land Use and Topographic Survey conducted in 2016 by Joint Venture of HCL and DM-Watch.
Reference BM SOB Pillar No. GPS 268 and GPS 6006
Coordinate System: Bangladesh Universal Transverse Mercator (BUTMD10)

Projection Parameters: Spheroid: WGS 1984 Projection: Transverse Mercator
 Datum: WGS 1984 False Easting: 500000.0
 Angular Unit: Degree False Northing: 0.0
 Central Meridian: 90.0
 Scale Factor: 0.9996
 Latitude of Origin: 0.0
 Linear Unit: Meter

Joint Venture of
House of Consultants Limited
Disaster Management Watch