


R.F. 1:50,000

CROPPING INTENSITY IN RAMU UPAZILA



92°0'E 92°5'E 92°10'E 92°15'E

21°35'N

21°30'N

21°25'N

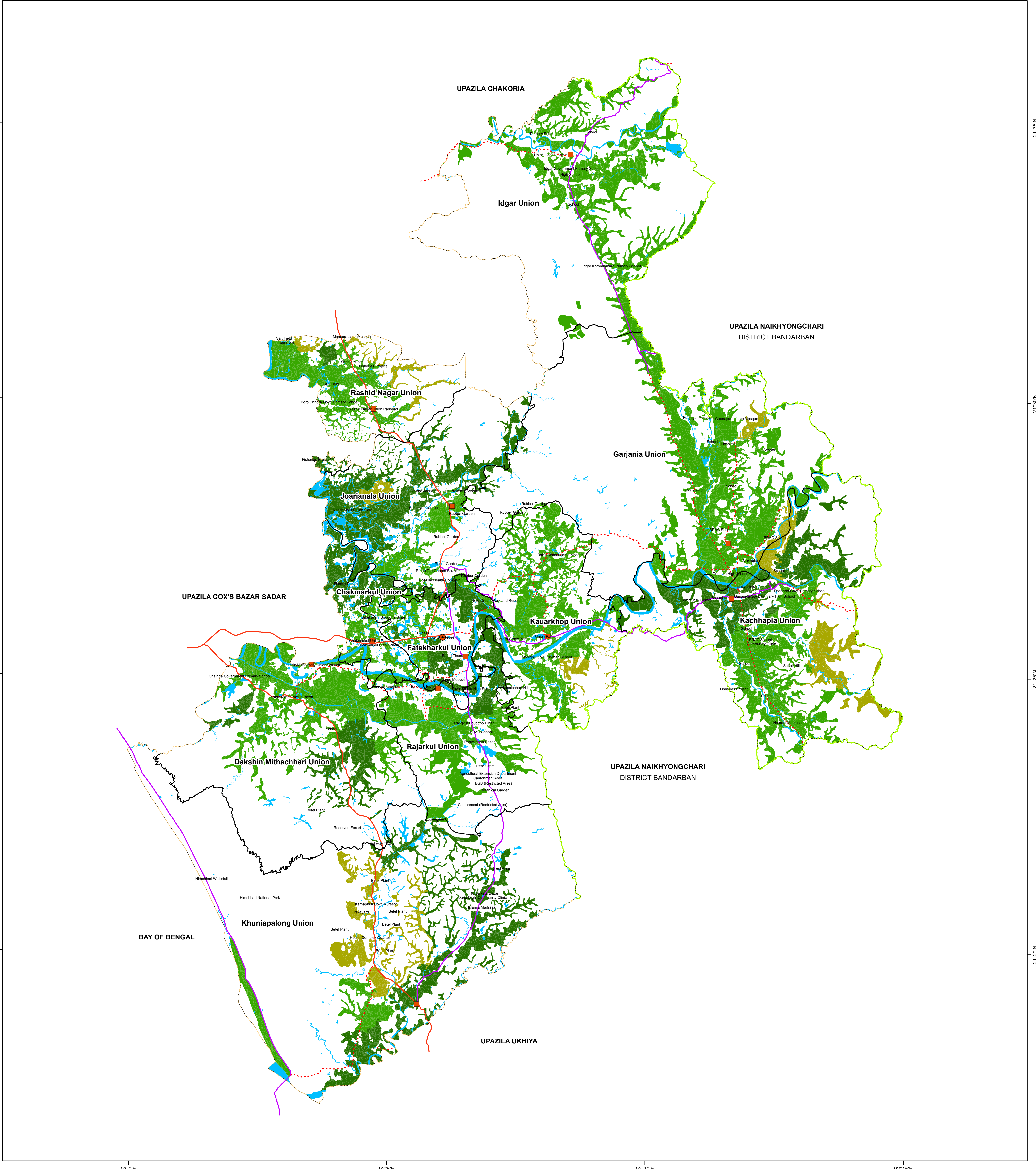
21°20'N

21°35'N

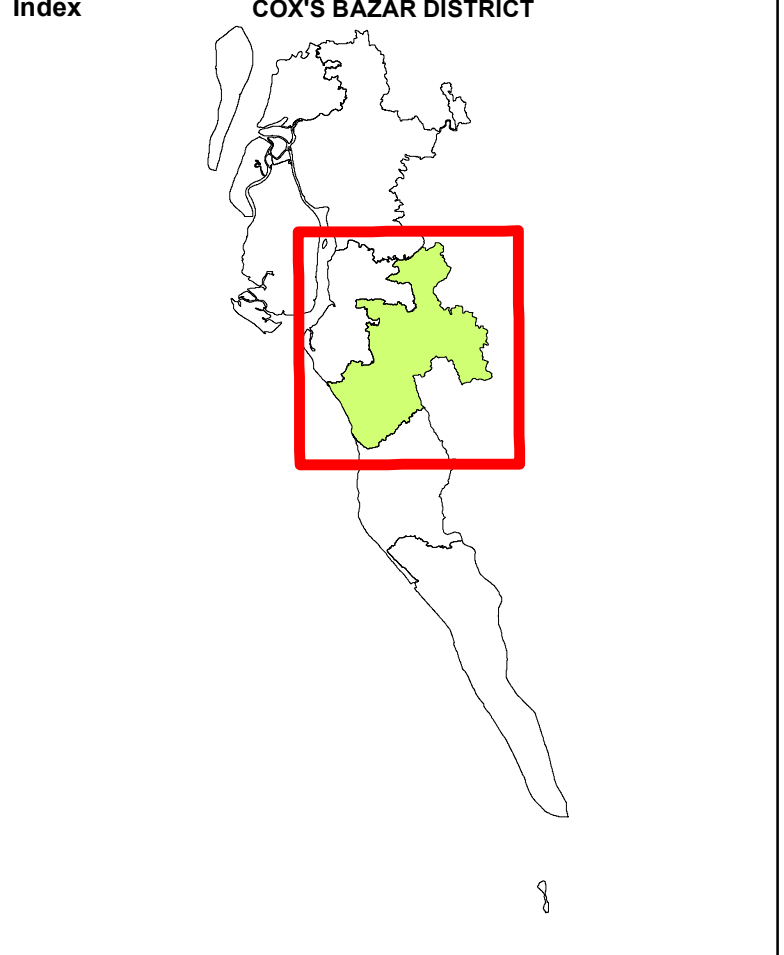
21°30'N

21°25'N

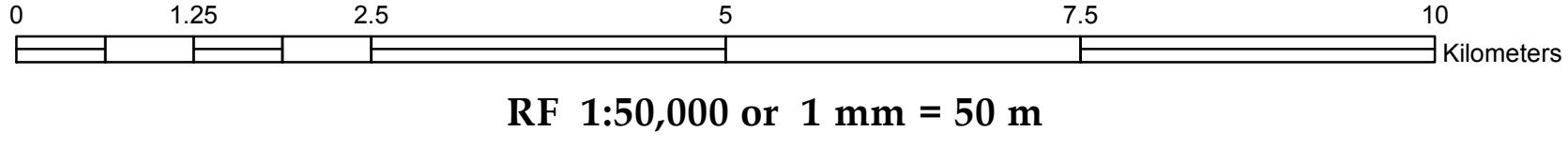
21°20'N



92°0'E 92°5'E 92°10'E 92°15'E



PREPARATION OF DEVELOPMENT PLAN FOR FOURTEEN UPAZILAS Package- 5, Ramu and Rangunia Upazila



RF 1:50,000 or 1 mm = 50 m

LEGEND

- Administrative Boundary**
 - District Boundary
 - Upazila Boundary
 - Union Boundary
- Administrative Headquarter**
 - Upazila Parishad Office
 - Union Parishad Office
- Major Roads**
 - National Highway
 - Zilla Road
 - - - Other Agency Road
- Cropping Intensity**
 - Single Cropping
 - Double Cropping
 - Triple Cropping
- Waterbody

Government of the People's Republic of Bangladesh
 Ministry of Housing & Public Works
URBAN DEVELOPMENT DIRECTORATE
 82, Segunbagicha, Dhaka-1000

Data Source
 3D (Stereo) Satellite Imagery (GeoEye-1), November 2014 & RTK-GPS, Total Station based Physical Features, Land Use and Topographic Survey conducted in 2016 by Joint Venture of HCL and DM-Watch.
Reference BM SOB Pillar No. GPS 268 and GPS 6006
Coordinate System: Bangladesh Universal Transverse Mercator (BUTMD10)
Projection Parameters: Spheroid: WGS 1984 Projection: Transverse Mercator
 Datum: WGS 1984 False Easting: 500000.0
 Angular Unit: Degree False Northing: 0.0
 Central Meridian: 90.0
 Scale Factor: 0.9996
 Latitude of Origin: 0.0
 Linear Unit: Meter

Joint Venture of
House of Consultants Limited