

URBAN AREA SUITABILITY OF GANGNI UPAZILA






88°45'0"E






Shaharbari

Shola
Taka

Legend

-  Upazila Boundary
-  Paurashava Boundary
-  Union Boundary

Suitable Urban Area

-  Less Suitable
-  Moderately Suitable
-  Suitable
-  Most Suitable
-  Major Waterbody Channel

PREPARATION OF DEVELOPMENT PLAN FOR FOURTEEN UPAZILLA

Government of the People's Republic of Bangladesh
Ministry of Housing and Public Works

Urban Development Directorate (UDD)
Package No: 03

Engineering Consultants and Associates Ltd.

Dhankhola

Roypur

1 centimeter = 1 kilometers

4 2 0 4 Km

88°45'0"E

23°50'0"N

23°50'0"N