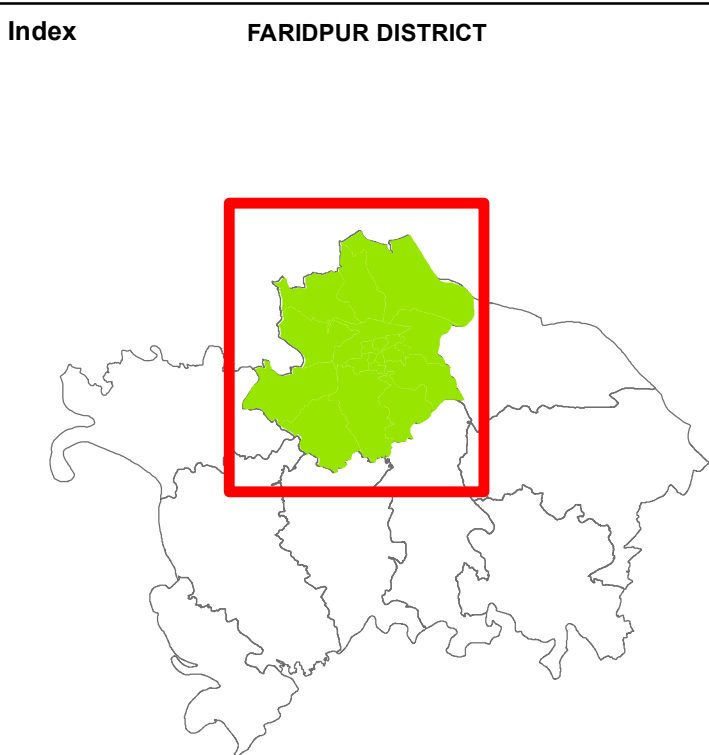

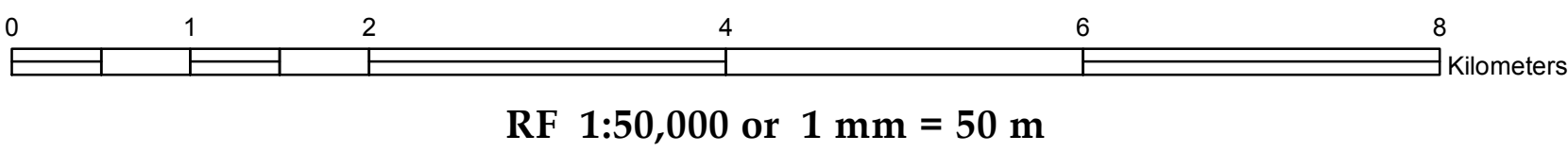


R.F. 1:40,000

SLOPE MAP OF FARIDPUR SADAR UPAZILA



PREPARATION OF DEVELOPMENT PLAN FOR FOURTEEN UPAZILAS
Package- 3, Faridpur Sadar, Bagmara and Gangni Upazila



Legend

Administrative Boundary
Type

- Zila Boundary
- Upazila Boundary

- Pourashava Boundary
- Union Boundary
- Ward Boundary

Slope

Percentage

- Nearly Level (0 - 1)
- Very Gently Sloping (1.000000001 - 3)
- Gently Sloping (3.000000001 - 5)
- Moderately Sloping (5.000000001 - 10)

- Strongly Sloping (10.000000001 - 15)
- Moderately Steep (15.000000001 - 25)
- Steep (25.000000001 - 33)
- Very Steep (33.000000001 - 50)
- Very very Steep (More than 50)

Government of the People's Republic of Bangladesh
Ministry of Housing & Public Works
URBAN DEVELOPMENT DIRECTORATE
82, Segunbagicha, Dhaka-1000

Data Source
3D (Stereo) Satellite Imagery, November 2016 & RTK-GPS, Total Station based Physical Features, Land Use and Topographic Survey conducted in 2017 by ECAL.
Reference BM SOB Pillar No. GPS 6181
Coordinate System: Bangladesh Universal Transverse Mercator (BUTM2010)
Projection Parameters: Spheroid: WGS 1984, Datum: WGS 1984, Angular Unit: Degree, Projection: Transverse Mercator, False Easting: 500000.0, False Northing: 0.0, Central Meridian: 90.0, Scale Factor: 0.9996, Latitude of Origin: 0.0, Linear Unit: Meter

CONSULTANT
ECAL ইনজিনিয়ারিং কনসালটেন্টস এন্ড এসোসিয়েটস লিমিটেড
ENGINEERING CONSULTANTS AND ASSOCIATES LIMITED
architects • engineers • planners • management consultants
154, MONIRUPARA, FARIKAT, TELGAON, DHAKA-1215, BANGLADESH. PHONE: 9116214, 9110176, 9110277. FAX: 9642-8118781. E-mail: ecalinfo@yahoo.com, ecal@dnat.net