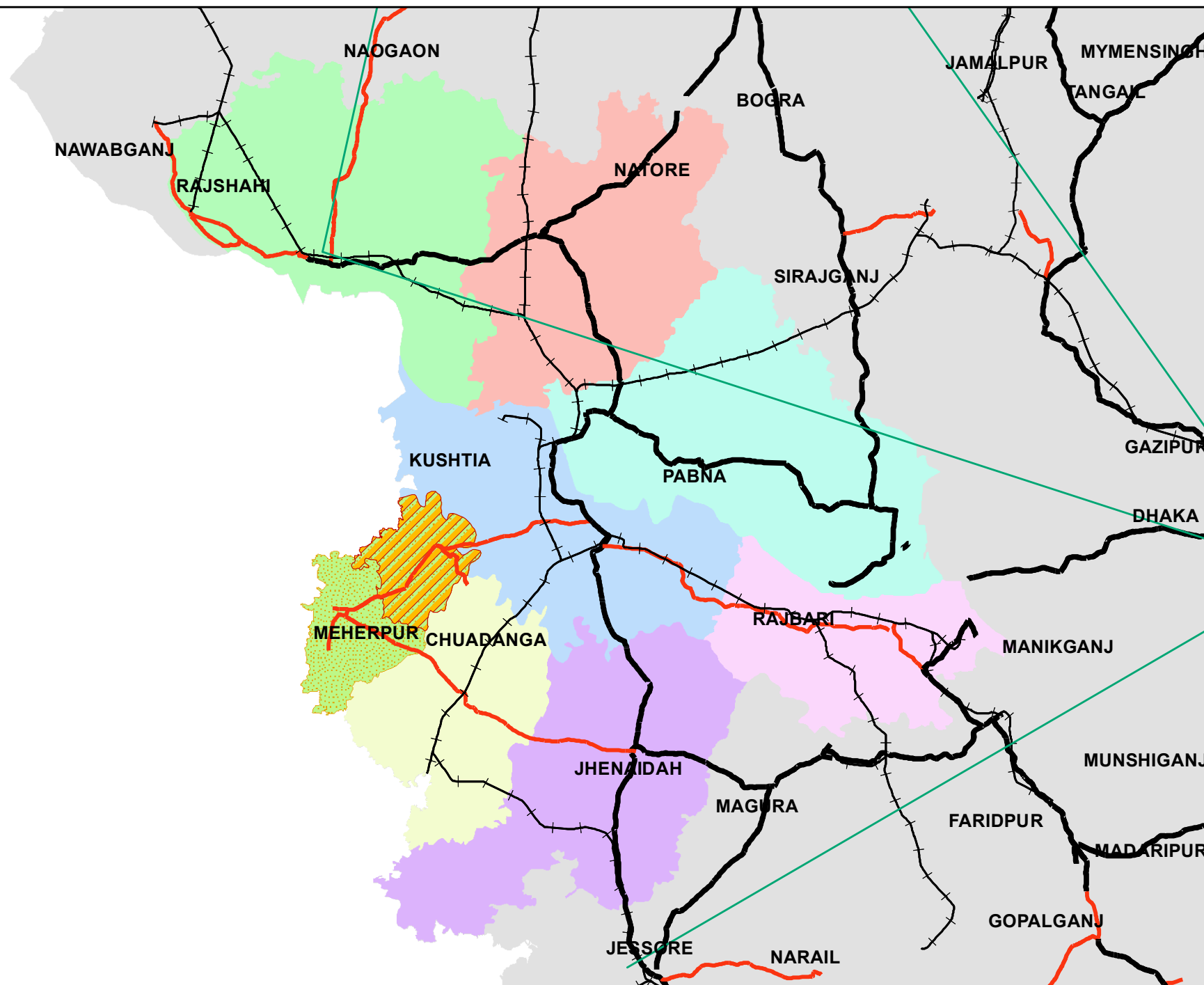
















REGIONAL LINKAGE MAP OF MEHERPUR DISTRICT



Legend

-  Airway Line
-  Railway Network
-  National Highway
-  Regional Highway
-  Gangni
-  Meherpur
-  CHUADANGA
-  JHENAI DAH
-  KUSHTIA
-  NATORE
-  PABNA
-  RAJBARI
-  RAJSHAH



**PREPARATION OF DEVELOPMENT
PLAN FOR FOURTEEN UPAZILLA**
Government of the People's Republic of Bangladesh
Ministry of Housing and Public Works

Urban Development Directorate (UDD)
Package No: 03

Engineering Consultants and Associates Ltd.