






















URBAN AREA PLAN (BHAWANIGANJ PAURASHAVA) OF BAGMARA UPAZILA



Legend

-  Upazila Boundary
-  Paurashava Boundary
-  Union Boundary
-  Proposed_Facility
-  Water body
-  Circulation Network
-  Administrative
-  Agricultural
-  Commercial
-  Community Facilities
-  Education_Research
-  Health Facilities
-  Industrial
-  Miscellaneous
-  Mixed Used
-  NGO
-  Recreational Facilities
-  Religious
-  Residential
-  Utility Facilities
-  Waterbody



PREPARATION OF DEVELOPMENT PLAN FOR FOURTEEN UPAZILLA

Government of the People's Republic of Bangladesh
Ministry of Housing and Public Works

Urban Development Directorate (UDD)
Package No: 03

Engineering Consultants and Associates Ltd.

