

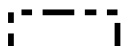




BHAWANIGANJ PAURASHAVA SUITABILITY MAP OF BAGMARA UPAZILA



Legend

-  Upazila Boundary
-  Paurashava Boundary
-  Union Boundary
-  Water body

-  Less Suitable
-  Moderately Suitable
-  Suitable
-  Most Suitable
-  Major Waterbody Channel



PREPARATION OF DEVELOPMENT PLAN FOR FOURTEEN UPAZILLA

Government of the People's Republic of Bangladesh
Ministry of Housing and Public Works

Urban Development Directorate (UDD)
Package No: 03

Engineering Consultants and Associates Ltd.

