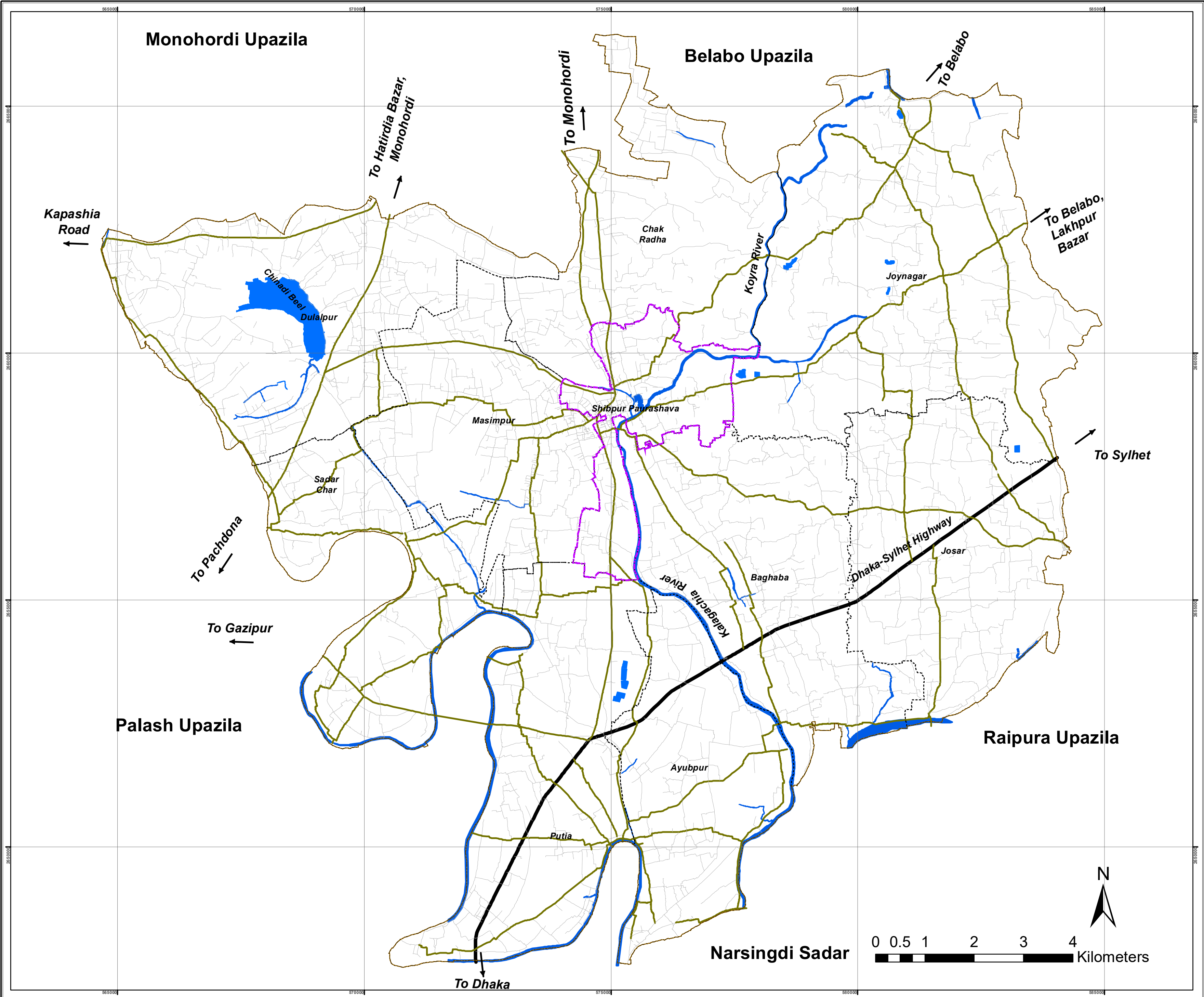
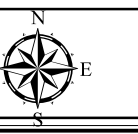











EXISTING DRAINAGE CONDITION OF SHIBPUR UPAZILA



Legend

-  Upazila Boundary
-  Union Boundary
-  Paurashava Boundary
-  National Highway
-  Regional & Upazila Road
-  Village/Paurashava Road
-  Primary Drainage
-  Man Made Drainage


PREPARATION OF DEVELOPMENT PLAN FOR FOURTEEN UPAZILLA

Government of the People's Republic of Bangladesh
Ministry of Housing and Public Works

Urban Development Directorate (UDD) Preparation of Development Plan for Fourteen Upazila's Package No: 02

Joint Venture of
Sheltech Consultants Private Ltd.
ArcBangladesh Private Ltd.

